

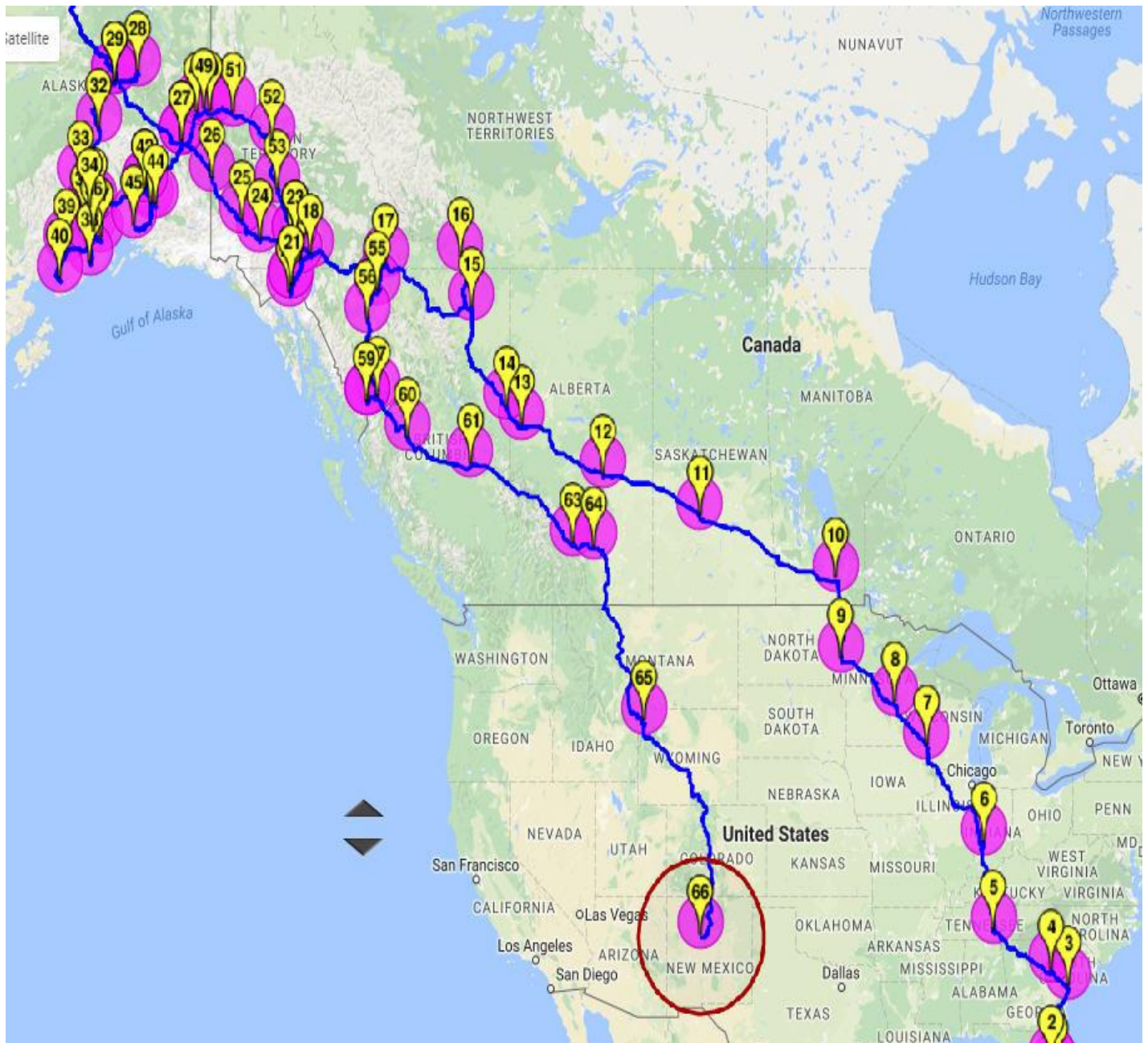
Ramblin Reck's Alaskan Journey 2017

Departing Augusta, GA

18 April 2017

Arriving Albuquerque, N.M.

6 October 2017



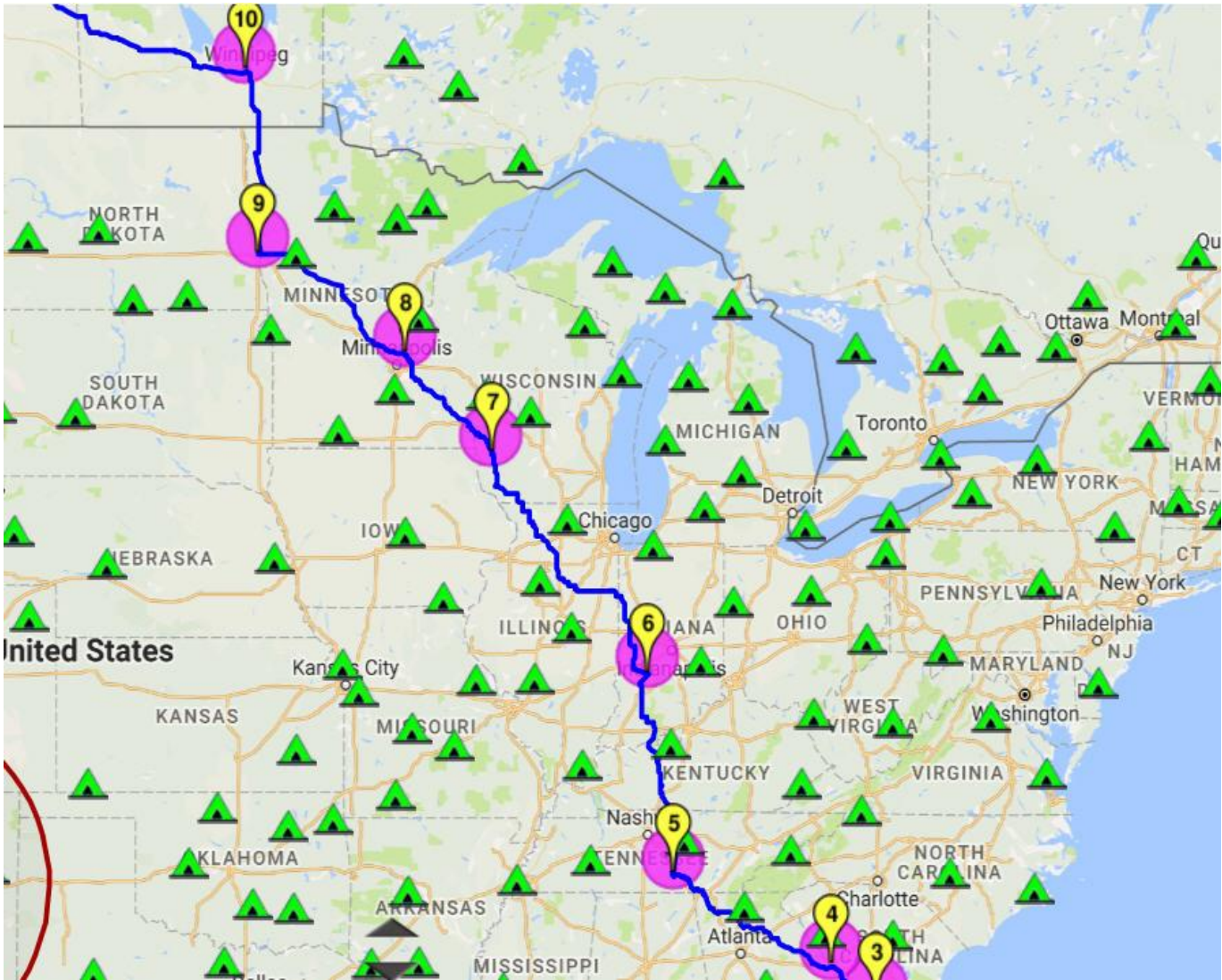
- When we leave Augusta in April, we will travel north. After a short visit in Minnesota, we will cross the border about April 29 or 30th in North Dakota (<http://www.ezbordercrossing.com/list-of-border-crossings/north-dakota/pembina-emerson/>).
- From there, there will be many days of various duration's, that we will not have cell phone service while we are in the parts of Canada and Alaska. Ann has her cell phone on ATT and mine is Verizon to help with our connectivity. We should not be off the grid for more than a week or so. But, we are *taking our time*, and due to the terrain, we will not be traveling a great distance, so even if our route indicates only 100 miles between destinations, *it may take a few days* to drive there.
- When we have phone/internet service we will check in via text to all and we will post blog entries.
- If we can't be reached by phone, email either of us, and when we get cell service we will respond.
- **We only have three campground reservations this year:**
 - **Denali National Park 15-19 June**
 - Riley Creek Campground (NPS Campground)
 - PO Box 9 ,Denali National Park, Alaska 99755
 - Phone: (907) 683-9532
 - **Denali National Park 20-24 June**
 - Teklanika Campground (NPS Campground)
 - Mile 29 Park Rd Denali National Park, Alaska 99755
 - Phone: (907) 683-9532
 - **Albuquerque, NM (International Balloon Fiesta) 6-12 Oct 17.**
- We plan on boondocking at roadside pull-outs, parking lots, provincial parks, and other campgrounds, including military campgrounds, just not at a certain date or certain place.
- We will be visiting a couple military installations in Alaska, not sure when or which one but this is the short list:

• Fort Wainwright, Fairbanks, AK -		http://www.militarycampgrounds.us/alaska/chena-cove-campground
• Fort Wainwright, Fairbanks, AK	-	http://www.militarycampgrounds.us/alaska/glass-park-rv-park-a-outdoor-adventure
• Eielson AFB, Fairbanks, AK		http://www.militarycampgrounds.us/alaska/eielson-afb-bear-lake-famcamp
• Eielson AFB, Fairbanks, AK --		http://www.militarycampgrounds.us/alaska/birch-lake-recreation-area
• JB Elmendorf/Richardson, Anchorage, AK --		http://www.militarycampgrounds.us/alaska/elmendorf-afb-famcamp
• Joint Base Elmendorf Richardson, Anchorage, AK	----	http://www.militarycampgrounds.us/alaska/black-spruce-rv-park
• Fort Wainwright, Seward, AK ----		http://www.militarycampgrounds.us/alaska/seward-resort
• Fort Greely, Valdez, AK --		http://www.militarycampgrounds.us/alaska/valdez-glacier-campground
• JBER-Richardson, AK -----		http://www.militarycampgrounds.us/alaska/otter-lake

Augusta (4) to Fargo (9)

Border Crossing- Pembina / Emerson N.D. – Interstate Hwy 29

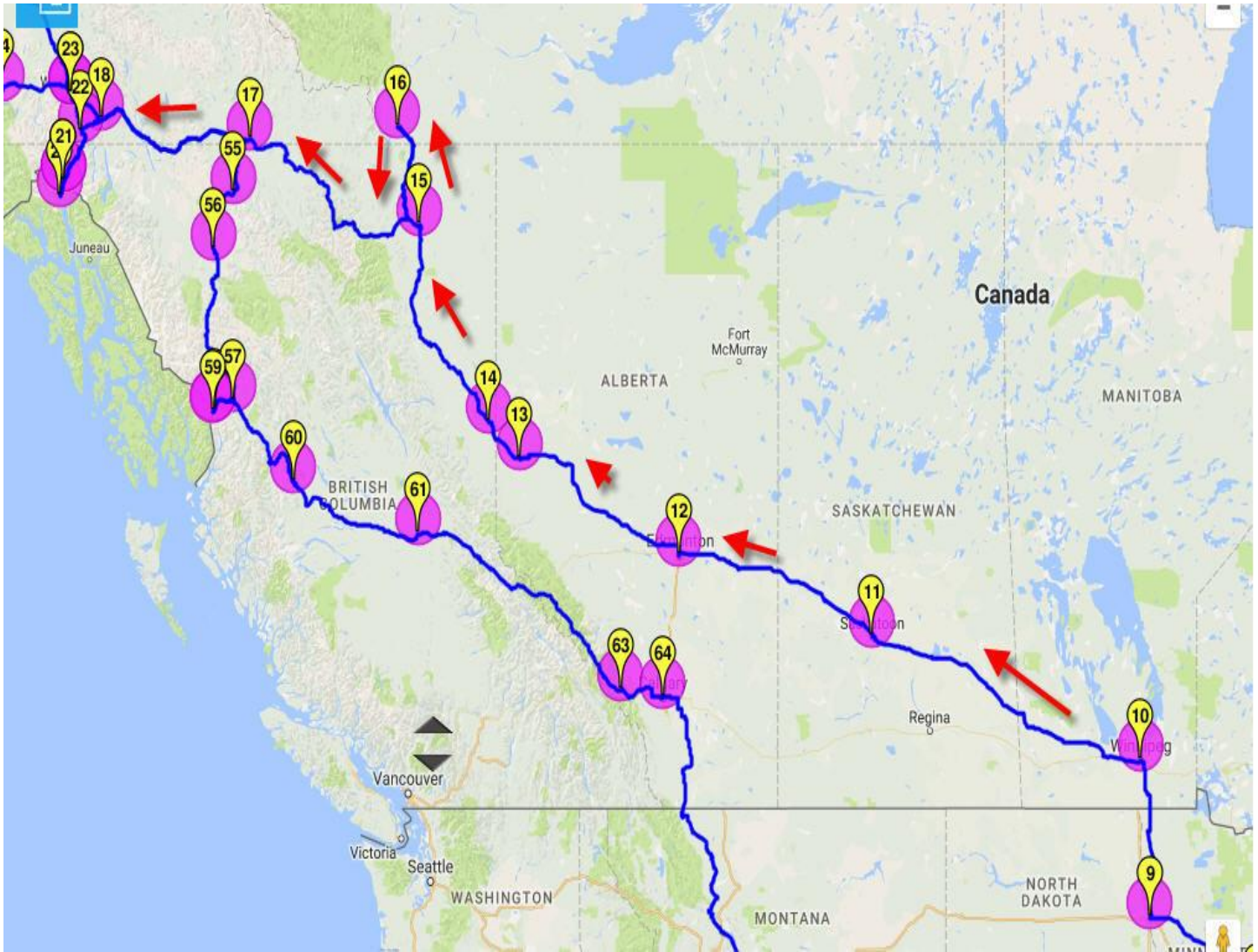
Approx. 18 April to 27 April



4	Augusta, GA	91.8	Thu, 4/13/17	5	Tue, 4/18/17	33.4735	-82.01051
5	Arnold AFB, TN	336.2	Tue, 4/18/17	1	Wed, 4/19/17	35.32537	-86.08189
6	Spencer, IN, United States	343.9	Wed, 4/19/17	2	Fri, 4/21/17	39.28671	-86.76251
7	Soldiers Grove 1608 Park View Dr, Soldiers Grove, WI 54655	461.2	Fri, 4/21/17	1	Sat, 4/22/17	43.39617	-90.7752
8	Hugo, MN, United States	200.6	Sat, 4/22/17	5	Thu, 4/27/17	45.15996	-92.99334
9	Fargo, ND, United States	248.3	Thu, 4/27/17	2	Sat, 4/29/17	46.87719	-96.7898

Canada - Winnipeg (10) to Watson Lake (17)

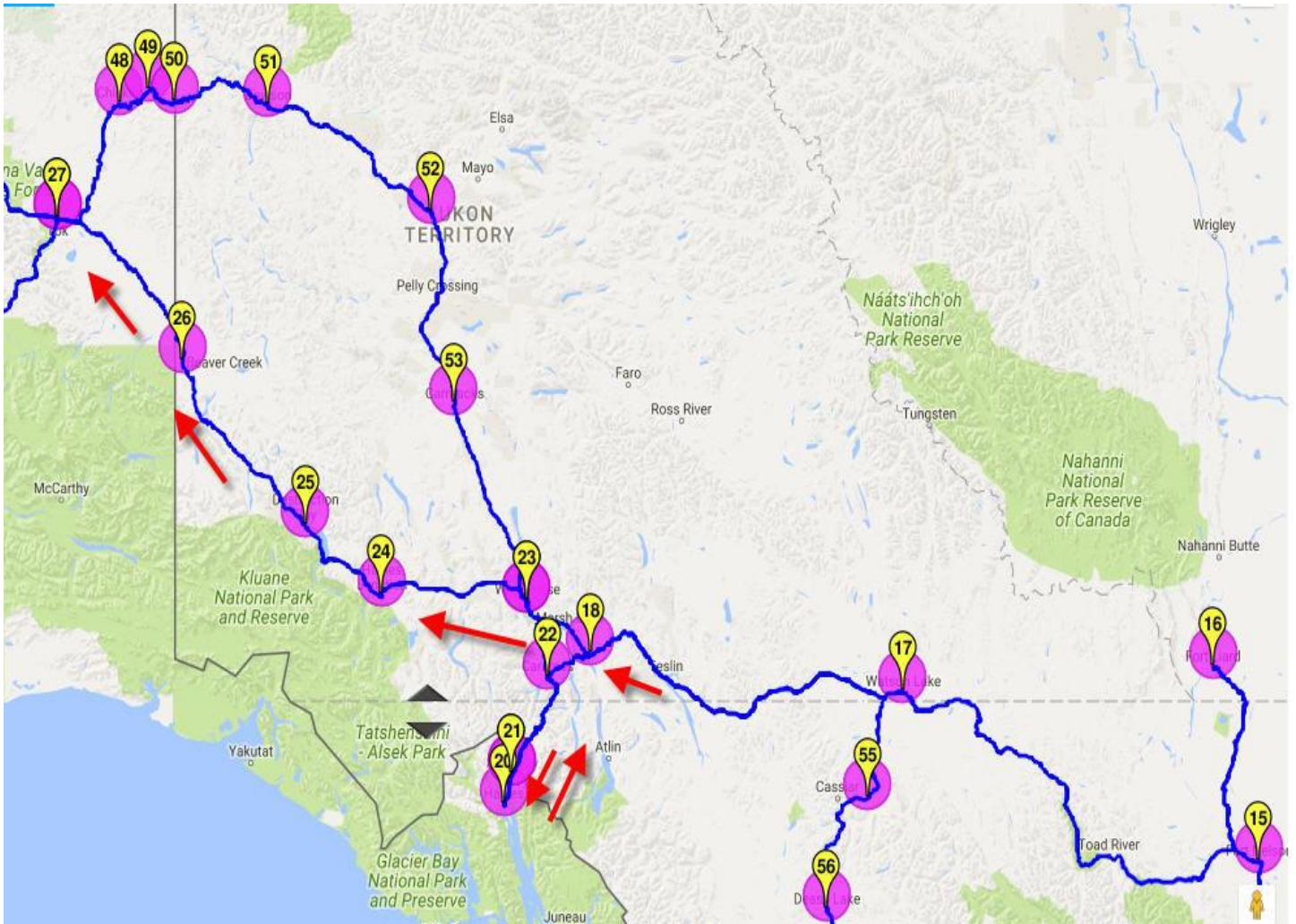
Approx. 29 Apr to 16 May



10	Winnipeg, CA	232.3	Sat, 4/29/17	2	Mon, 5/1/17	49.89975	-97.13749
11	Saskatoon, CA	486.1	Mon, 5/1/17	3	Thu, 5/4/17	52.13321	-106.67005
12	Edmonton, CA Alberta Province	325.8	Thu, 5/4/17	1	Fri, 5/5/17	53.54439	-113.49093
13	Wemberly, CA Alberta Province	300.6	Fri, 5/5/17	1	Sat, 5/6/17	55.15267	-119.14789
14	Dawson Creek, YT	68.9	Sat, 5/6/17	5	Thu, 5/11/17	55.75963	-120.23766
15	Fort Nelson, YT	281.5	Thu, 5/11/17	3	Sun, 5/14/17	58.80502	-122.69724
16	Fort Liard, NWT	130	Sun, 5/14/17	2	Tue, 5/16/17	60.23957	-123.47332
17	Watson Lake, YT	413.3	Tue, 5/16/17	2	Thu, 5/18/17	60.06281	-128.71091

Yukon - Jakes Corner (18) to Beaver Creek (26)

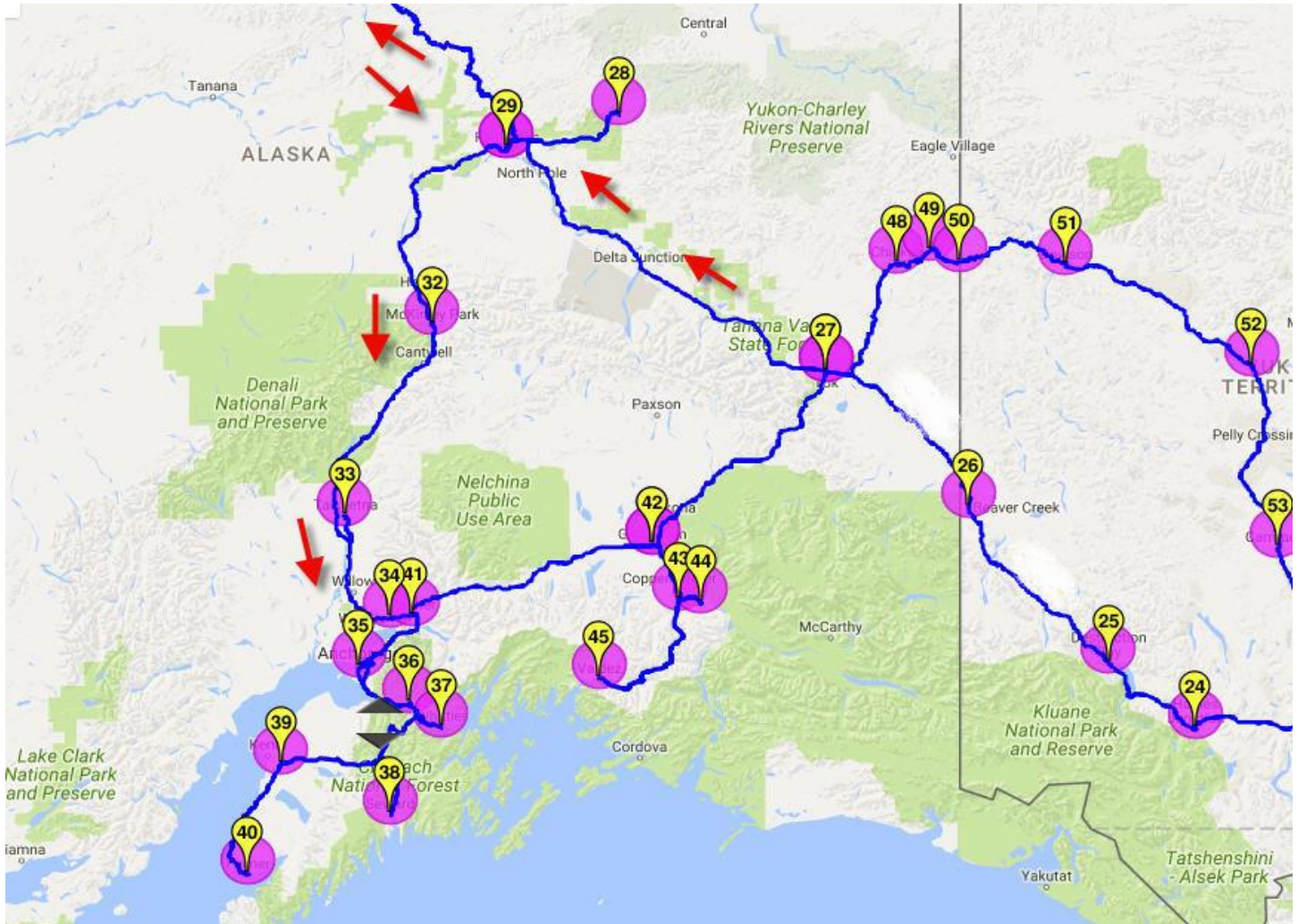
Approx. 18 May to 3 June



18	Jakes Corner, AK	221.4	Thu, 5/18/17	1	Fri, 5/19/17	60.34069	-133.98601
19	Skagway, AK, United States	98.1	Fri, 5/19/17	5	Wed, 5/24/17	59.45833	-135.31389
20	Haines, AK, United States	19.6	Wed, 5/24/17	1	Thu, 5/25/17	59.23583	-135.445
21	Skagway, AK, United States	19.8	Thu, 5/25/17	1	Fri, 5/26/17	59.45833	-135.31389
22	Carcross, YT	64.9	Fri, 5/26/17	1	Sat, 5/27/17	60.16759	-134.70735
23	Whitehorse, YT	45.1	Sat, 5/27/17	3	Tue, 5/30/17	60.72119	-135.05684
24	Haines Junction, YT	95.9	Tue, 5/30/17	1	Wed, 5/31/17	60.75445	-137.51178
25	Destruction Bay, YT	65.7	Wed, 5/31/17	3	Sat, 6/3/17	61.25247	-138.80083
26	Beaver Creek, YT	115.6	Sat, 6/3/17	1	Sun, 6/4/17	62.38375	-140.8753

Alaska - Tok (28) to Anchorage (36)

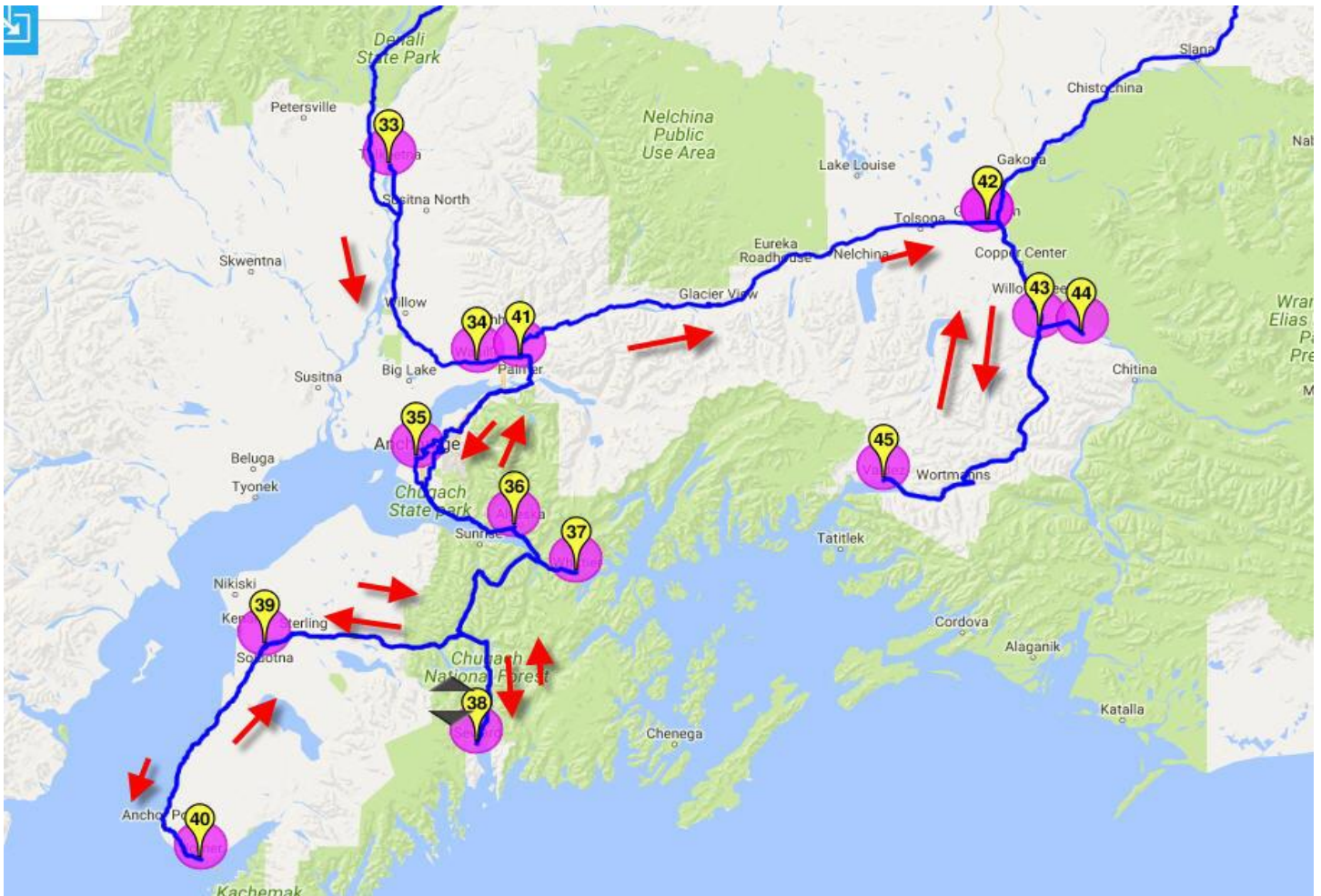
Approx. 4 June to 26 June



27	Tok, AK, United States	109.3	Sun, 6/4/17	3	Wed, 6/7/17	63.33667	-142.98556
28	Chena Hot Springs, AK United States	249.7	Wed, 6/7/17	0	Wed, 6/7/17	65.05177	-146.05104
29	Fairbanks, AK, United States	61.5	Wed, 6/7/17	4	Sun, 6/11/17	64.83778	-147.71639
30	Coldfoot, AK, United States	253.8	Sun, 6/11/17	2	Tue, 6/13/17	67.25244	-150.17715
31	Fairbanks, AK, United States	253.8	Tue, 6/13/17	3	Fri, 6/16/17	64.83778	-147.71639
32	McKinley Park, AK, United States	130.1	Fri, 6/16/17	7	Fri, 6/23/17	63.65153	-148.81622
33	Talkeetna, AK, United States	145.4	Fri, 6/23/17	3	Mon, 6/26/17	62.3209	-150.10662
34	Wasilla, AK, United States	70.3	Mon, 6/26/17	2	Wed, 6/28/17	61.58139	-149.43944
35	Anchorage, AK, United States	66	Wed, 6/28/17	8	Thu, 7/6/17	61.21806	-149.90028

Kenai Peninsula – Girdwood, AK (36) to Cooper Center, AK (44)

Approx. 6 July to 1 August

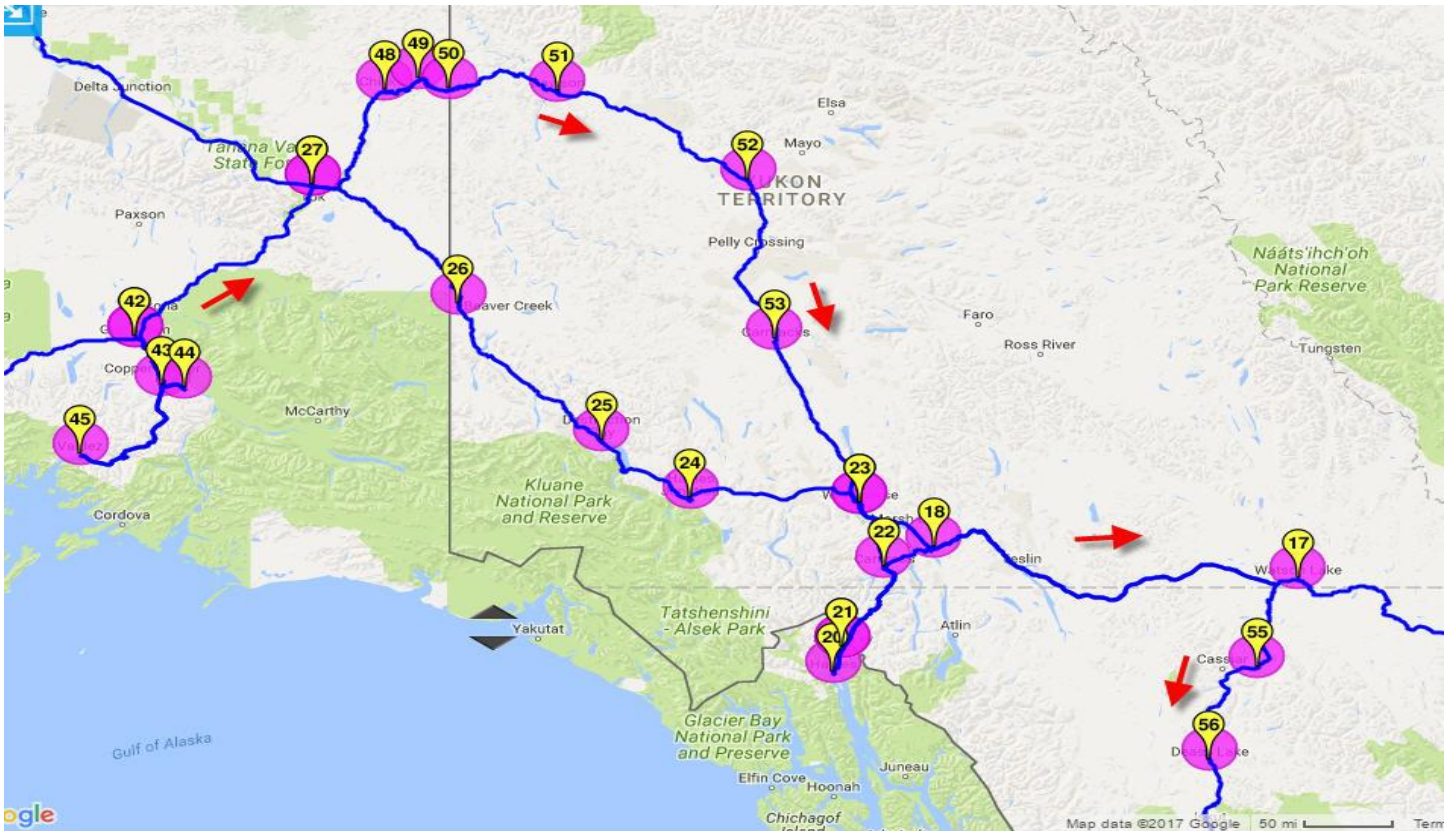


36	Girdwood, AK, United States	39.8	Thu, 7/6/17	1	Fri, 7/7/17	60.95432	-149.1599
37	Whittier, AK, United States	23.6	Fri, 7/7/17	0	Fri, 7/7/17	60.77306	-148.68389
38	Seward, AK, United States	88.6	Fri, 7/7/17	7	Fri, 7/14/17	60.10417	-149.44222
39	Soldotna, AK, United States	93	Fri, 7/14/17	4	Tue, 7/18/17	60.48778	-151.05833
40	Homer, AK, United States	74.8	Tue, 7/18/17	7	Tue, 7/25/17	59.6425	-151.54833
41	Palmer, AK, United States	275.2	Tue, 7/25/17	3	Fri, 7/28/17	61.59972	-149.11278
42	Glennallen, AK, United States	136.8	Fri, 7/28/17	3	Mon, 7/31/17	62.10972	-145.5573
43	45931-45933 State Highway 10, Copper Center, travel to McCarthy and Kennecott Copper	33.7	Mon, 7/31/17	0	Mon, 7/31/17	61.70854	-145.16235
44	45931-45933 State Highway 10, Copper Center, AK 99573	12.1	Mon, 7/31/17	1	Tue, 8/1/17	61.69109	-144.83514
45	Valdez, AK, United States	98.3	Tue, 8/1/17	7	Tue, 8/8/17	61.13083	-146.34833

Alaska - Yukon - British Columbia

Top of the World Hwy – Glennallen, AK (27,47) to Dease Lake, BC (56)

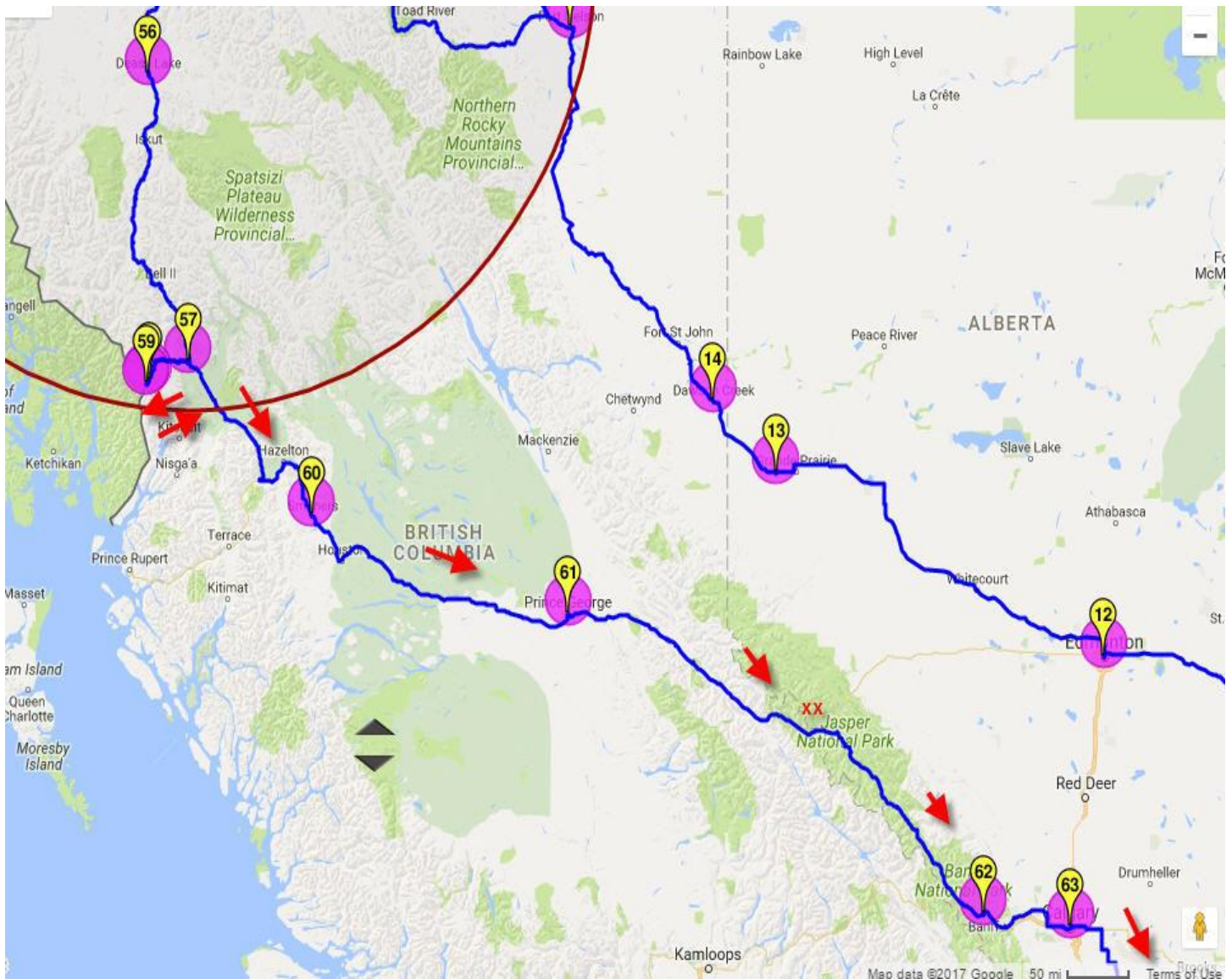
Approx. 8 August to 25 August



46	Glennallen, AK, United States	120	Tue, 8/8/17	3	Fri, 8/11/17	62.10972	-145.5573
47	Tok, AK, United States	138.8	Fri, 8/11/17	3	Mon, 8/14/17	63.33667	-142.98556
48	Chicken, AK, United States	77.2	Mon, 8/14/17	2	Wed, 8/16/17	64.07333	-141.93611
49	Jack Wade, AK, United States	22.7	Wed, 8/16/17	1	Thu, 8/17/17	64.15417	-141.45972
50	Little gold, YT	19	Thu, 8/17/17	1	Fri, 8/18/17	64.08611	-141
51	Dawson, YT	793.6	Fri, 8/18/17	4	Tue, 8/22/17	64.06007	-139.43203
52	Stewart Crossing, YT	111.2	Tue, 8/22/17	2	Thu, 8/24/17	63.37521	-136.67799
53	Carmacks, YT	109.7	Thu, 8/24/17	1	Fri, 8/25/17	62.08847	-136.28729
54	Whitehorse, YT	110	Fri, 8/25/17	2	Sun, 8/27/17	60.72119	-135.05684
55	Good hope Lake, BC	320.3	Sun, 8/27/17	2	Tue, 8/29/17	59.28194	-129.30278
56	Dease Lake, BC	85.8	Tue, 8/29/17	2	Thu, 8/31/17	58.43741	-129.99938

Meziadin Junction, BC (57) to Calgary, Alberta (63)

Approx. 31 August to 8 September

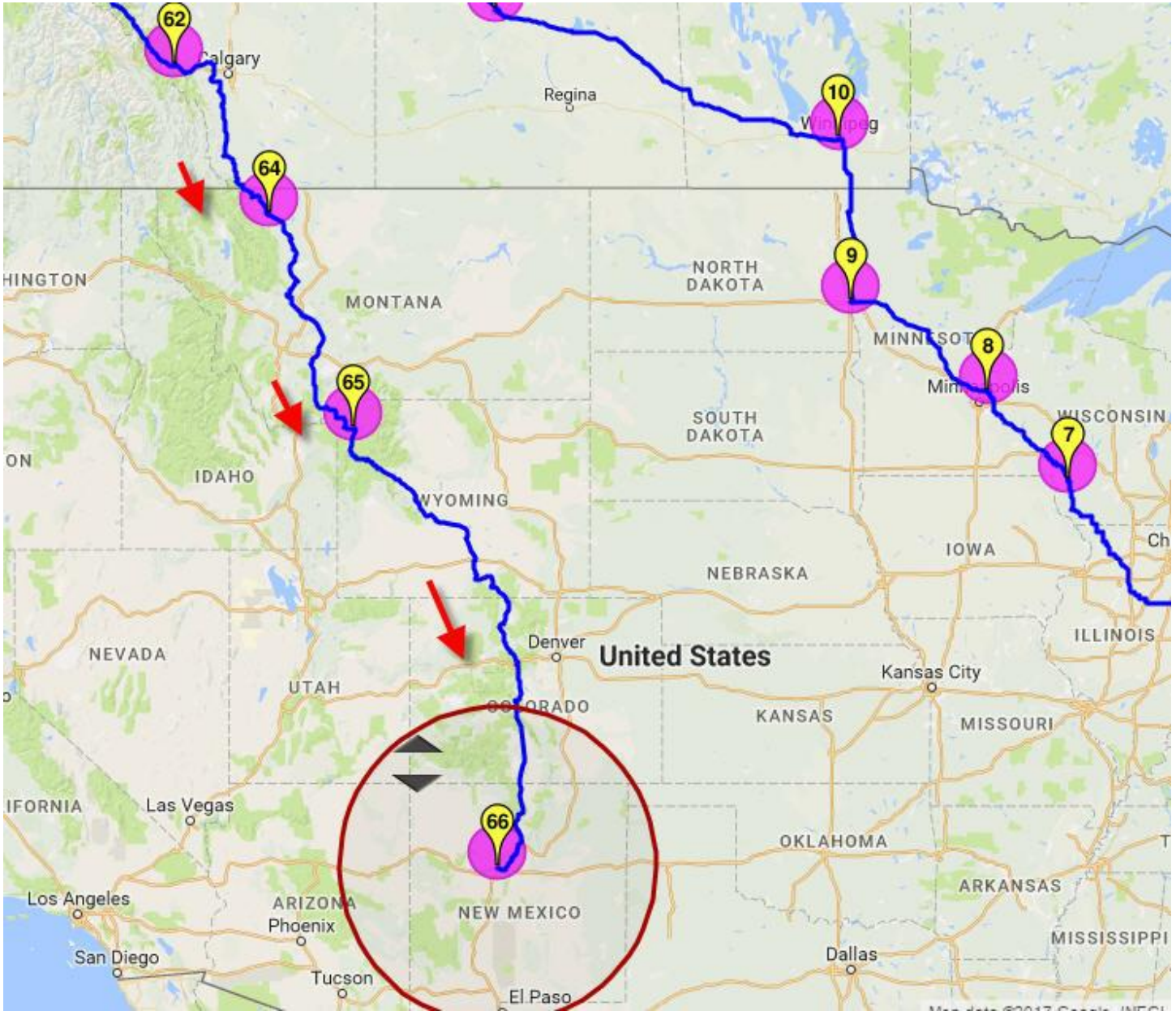


57	Meziadin Junction, BC	205.8	Thu, 8/31/17	2	Sat, 9/2/17	56.10139	-129.3
58	Stewart, BC	37.9	Sat, 9/2/17	0	Sat, 9/2/17	55.94131	-129.98789
59	Hyder, AK, United States	3.4	Sat, 9/2/17	0	Sat, 9/2/17	55.91773	-130.02768
60	Smithers, BC	206.7	Sat, 9/2/17	3	Tue, 9/5/17	54.78236	-127.16855
61	Prince George, BC	230.4	Tue, 9/5/17	3	Fri, 9/8/17	53.91706	-122.74967
xx	Jasper, CA Alberta Province	232.4	Fri, 9/8/17	2	Sun, 9/10/17	52.87368	-118.08136
62	Banff, CA Alberta Province	179.7	Sun, 9/10/17	5	Fri, 9/15/17	51.17836	-115.57077
63	Calgary, CA Alberta Province	88.5	Fri, 9/15/17	3	Mon, 9/18/17	51.04862	-114.07085

Glacier N.P (64) to Albuquerque, NM

Border Crossing- Chief Mountain, MT Hwy 17

Reservations for Balloon Fiesta in Albuquerque, NM



66	Glacier National Park, MT, United States	237.3	Mon, 9/18/17	4	Fri, 9/22/17	48.75961	-113.78702
67	Yellowstone National Park, WY, United States	477.6	Fri, 9/22/17	5	Wed, 9/27/17	44.42796	-110.58846
68	Albuquerque, NM, United States	996.7	Wed, 9/27/17	6	Tue, 10/3/17	35.08533	-106.60555